









I-75 and SR 951 Ultimate Interchange Improvements

Project Development & Environment (PD&E) Study

PROJECT LOCATION



Legend

-  Study Limits
-  State Road
-  County Road
-  Major Local Road
-  Minor Local Road
-  Parks

Source: Esri, i-cubed, USDA, USGS, AEX, GeoEye, Getmapping, Aerogrid, IGN, IGP, and the GIS User Community